

Zenica-Doboj Canton

ZENIČKO-DOBOJSKI KANTON





Zenica-Dobojski Canton location





Zenica-Doboj Canton



Corridor Vc




BH Section of Paneuropean Corridor Vc



Zenica-Doboj Canton

Central part of Bosnia and Herzegovina

Regional Centre – Zenica



POPULATION: cca 410.000

**15% of FBiH population - third biggest population
after Tuzla and Sarajevo Cantons**

SURFACE:


Zenica-Doboj Canton: 3.343 km²

Federation of BiH: 26.110 km²

Bosnia and Herzegovina: 51.209 km²

POPULATION DENSITY:

123 people/km²



Zenica-Doboj Canton

Administrative structure – 12



Zenica



Kakanj



Žepče



Zavidovi
ći



Maglaj



Tešanj



Doboj-
jug



Visoko



Breza



Vareš



Olovo



Usora




ZENIČKO-DOBOJSKI KANTON

Mjesečni statistički pregled FBiH po kantonima

POVRŠINA OPĆINA ZDK

Broj	Općina	Šifra općine	Površina u km ²
1.	Breza	10.189	72,9
2.	Doboj - Jug	11.266	10,2
3.	Kakanj	10.448	377,0
4.	Maglaj	10.634	290,0
5.	Olovo	10.715	407,8
6.	Tešanj	11.045	155,9
7.	Usora	11.622	49,8
8.	Vareš	11.100	390,1
9.	Visoko	11.126	230,8
10.	Zavidovići	11.177	590,3
11.	Zenica	11.185	558,5
12.	Žepče	11.207	210,0



Usora



Usora

population: 5.000

surface: 49,8 km²

economy based on SME sector

permanent growth of new business entities

good opportunities for development of agriculture and food production: fruit, vegetable, flower, honey, fish, milk

preserved nature offers significant tourist possibilities





Usora

- ❑ Natural resources represented by arable land, particularly suitable for vegetables, fruits and livestock production, the river Usora with hydro and fishing and tourism potentials, and deciduous and pine forests
- ❑ **Favourable location and good transport links**
- ❑ Religious tourism is cherished here. Church of St. Anthony of Padua, although built in the early twentieth century, has a very important place in the Catholic world. Every year on 13th June pilgrims come from the surrounding areas to this church





Tešanj



Government of Zenica-Doboj Canton, Kučukovići 2, 72000 Zenica; www.zdk.ba



Tešanj

population: 46.000

surface: 163 km²

high population density generates enterprising environment

traditionally developed industry and **craft**

automotive industry, metal and wood industry, food production, textile and tannery

great resources of mineral water





Tešanj

- Tešanj ranks as the municipality that has best developed entrepreneurship with most registered businesses
- Developed industrial culture and a long tradition in manufacturing of automotive parts for some of the world's leading manufacturers (VW, BMW, MANN-HUMMEL..)
- Textile and leather industry produce for decades for worlds brands s.Oliver, Otto Kern, Steinbock, Pierre Carrdin...,
- High quality producers of designed furniture
- Mineral water springs and bottling of "the best mineral water in the world", as confirmed by the International Fair of mineral water(Barkeley Springs, USA)
- Rich with ancient cultural - historical monuments such as ancient fort, Ferhadija mosque, built in 1564 year
- Clock tower is one of four in Bosnia, which still work, and was built in the 17th century and 18.5 meters high



Tešanj



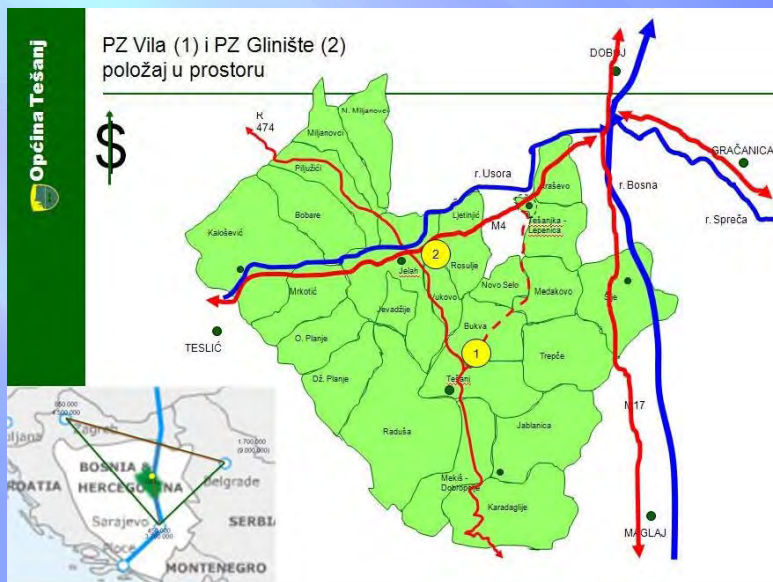
approx. 2000 business entities registered

second biggest exporter in Zenica-Doboj Canton

well organized business zones managed by local authority


strong institutional support for business initiatives and investments

good road connections and short distance to the state border





Doboj-Jug





Doboj-Jug

population: 4.500

surface: 10,2 km²

excellent traffic connections and direct exit to corridor Vc

economy based on SME sector

permanent growth of new business entities

significant possibilities in sector of agriculture





Doboju Jug

- One of the newest and smallest municipalities in Bosnia and Herzegovina
- Favourable location and good transport links
- Has a rather new industry, all companies were formed in recent times (the last 10 years)
- Small privately-owned companies engaged in food production, building materials, wood and metal processing (carpentry and plumbing workshop)
- Several large industrial objects: metal, textiles and the production of asphalt, glass and processing of precious metals: silver and gold
- Beekeeping, fruit and vegetables growing, sheep and cattle breeding and floriculture are in a developing phase
- Rich in pheasants, rabbits and foxes, suitable for hunting





Doboj-Jug

Business zone “Matuzići”

surface: 70 ha

developed infrastructure (water supplying, sewerage system, road connections)

favorable investing possibilities





Maglaj



Maglaj



population: 28.000

surface: 290 km²

“Natron Hayat” d.o.o. – a prominent paper mill (example of successful privatization and foreign investment)

intensive agricultural and food production (fruit and fruit processing, dairy industry)

production of furniture, wood and metal processing, construction

rich historic heritage



, Kučuko

a

Maglaj



developed business environment

very good infrastructure

10 land sites available for industrial building (Čakalovac, Kosova, Liješnica 1, Liješnica 2, Stadion, Misurići, Moševac, Poljice, Jelovac, Novi Šeher)

simplified procedures and progressive approach of local authority





Maglaj

- ❖ Center of paper and cellulosis industry in B&H, production of milk and dairy products, metal industry, construction industry, textile industry...
- ❖ Natron-Hayat company is one of the biggest investments in B&H, member of the Turkish Hayat Group, today is a leading producer of cardboard and packaging paper in the Balkans
- ❖ Underutilized agricultural capacities, the investment in agricultural production might encourage the development
- ❖ Valuable cultural-historical sites, such as Jusuf-pasha's mosque, so called "Kuršumlija" mosque, built in 16th century and covered with lead (lead=kuršum)
- ❖ Maglaj fortress "Gradina" from 14th century and more then 60 others important sites
- ❖ An old legend says that the fog used to be so dense, that those who only came into Maglaj thought it was cotton and jumped from the fortress walls





Žepče



Žepče



population: 31.000

surface: 210 km²

**tradition in trade, wood processing and craft
natural resources (wood and water)**

**expansion of agricultural production and food industry
(cattle breeding, fruit, berry-like fruit)**

**clean area and natural environment (Bistrica, Papratnica,
Matinski vis) – rich tourist potentials**



Žepče



favourable bussines environment

business zone PC XP Žepče (production, trade, services, catering), surface 66.000 m², 33 business entities

business zone Begov Han (textile, wood, metal industry, trade)

business incubator and agroincubator Žepče

new business zones are planned (Ljeskovicica, Goliješnica, Brankovići and Donja Golubinja)





Žepče

- Industrial and business zones create the conditions for establishing new businesses and strengthening the competitiveness of existing ones
- Entrepreneurial environment with many small and medium family businesses in wood and metal processing
- The area is ecologically clean and suitable for healthy food production and development of tourism - hunting, fishing, sports and recreational, rural and religious tourism
- In the immediate vicinity of the town and in the town itself there is 14 sources of mineral water
- All branches of agricultural production in Žepče, livestock farming and greenhouse production are increasing
- The area is rich in hunting game: deer, fox, boar, wild goose, pheasant. Around Žepče there are 16 hunting lodges





Zavidovići

Zavidovići

population: 43.000

surface: 590 km²

traditionally developed wood industry (furniture, prefabricated houses)

wood, mineral resources

hydro potential as strong energy resource (study on potentials and call to investors)

agricultural resources (fisheries, fruit growing...)



Zavidovići

extraordinary nature (canyons, waterfalls, caves,
archeological sites)

very good potential in sector of tourism





Zavidovići

- **The synonym for wood processing industry in B&H, established in Austro-Hungarian period**
- Located at the foot of the mountains and hills that are heavily forested, and leaned on the three rivers Bosna, Krivaja and Gostović
- Growing and exploitation of forests, use of hydro energy, production of ecologically clean healthy food, collecting medicinal herbs and forest fruits, production of construction material
- Krivaja - TMK company is B&H leading company in production and export of prefabricated houses for all purposes and other solid wood products
- **Natural park Tajan is ideal ground for the development of eco and adventure tourism, trekking, climbing, caving speleology, mountain biking, excursions, camping along the river, rafting, hunting and fishing**
- Rafting enthusiasts traditionally gather each season (last weekend in May) on the river Krivaja, enjoying its rapids and challenges of genuine fight with her strength





Zenica

Government of Zenica-Doboj Canton, Kučukovići 2, 72000 Zenica; www.zdk.ba

Zenica:

the seat of the Canton and its industrial center

population: 130.000

surface: 558,5 km²

long industrial tradition

excellent traffic connections and general infrastructure

**location of significant foreign investments: “Arcelor
Mittal”, “Cimos”, “Prevent”**



Zenica



- **Mine Zenica, existing for 132 years now**
- More than 130 years of tradition in metallurgical and metal processing industry
- Dominant sectors: metallurgy, metal processing, services, trade
- City with biggest foreign investment in B&H (Arcelor Mittal Steel Company) and fastest development of entrepreneurial spirit and environment in last 20 years
- „Arcelor Mittal“ company Zenica in the year 2010 achieved revenue of EUR 524,377,000 - increased by 43.5% compared to 2009
- **University of Zenica with 8 faculties and about 6500 students**
- **Industrial Institute "Kemal Kapetanović"**
- **General BH fair "ZEPS" since 1994**



Zenica:

intends to become a leading entrepreneurial center in region with modern, dynamic and diverse structure of economy

**expansion of industrial area /BUSINESS ZONE “Zenica 1”
surface – 336.427 m² (60 % already in use: 23 business entities and 780 employees)**

Business incubator and TechnoPark within the Zone (30 SMEs)

symplified procedure, reduced taxes, attractive land price. favourable status for foreign investors







Government of Zenica-Doboj Canton, Kučukovići 2, 72000 Zenica; www.zdk.ba

Kakanj:

population: 55.000

surface: 377 km²

rich natural resources: black coal, lime stone

excellent road and rail connections









the biggest cement factory in BiH (“Kakanj cement” - member of Heidelbergcement Group)

production of energy - steam power plant





Kakanj


-  **Energy heart of the Canton with rich deposits of high-quality brown coal and the largest power plant in Bosnia and Herzegovina**
-  Kakanj Coal mine is over a hundred years old company with an annual production of more than 1 million tons
-  Kakanj cement factory, a member of Heidelberg Cement group produced and sold approximately 500,000 t of cement in 2011
-  Tradition in metal processing industry (hydraulic, pneumatic, mechanical, equipment and construction)
-  **Oldest mosque in B&H**
-  **medieval old town Bobovac place of residence of the Bosnian kings**
-  **Kraljeva Sutjeska** - Franciscan monastery with a museum where the data on Bosnian statehood in the middle ages are kept
-  Tourist-recreation potential in sources of thermal water of 57⁰C temperature



Kakanj:



significant tourist potentials in rich and beautiful nature
plenty of historical and archeological sites
religious and sports tourism possibilities







Visoko



Visoko

population: 46.000

surface: 230 km²

long tradition in trade and craft

main industrial sectors: construction, textile and tannery, agriculture and food production

**significant foreign investment realized on the territory
("Prevent" – car seats production)**


a lot of successfully privatized and revitalized companies



Visoko



excellent business environment and conditions
central location and very good connections
place of several archeological sites – great tourist opportunities





Visoko

- ❑ Traditionally a town of good entrepreneurs, craftsmen and traders,
- ❑ Known for high quality production of leather, textile and textile items
- ❑ “Prevent” company manufactures genuine leather and textile seat covers for all major manufacturers in the car industry in Europe, including Renault, GM, VW, Peugeot, Volvo, Ford, Audi, Porsche, Citroen, Daimler, Seat and BMW
- ❑ The factory is located in the free zone in Visoko and currently employs over 1500 workers
- ❑ **Visoko used to be a centre of medieval Bosnia- a crowning place of the Bosnian kings – MILE (ARNAUTOVICI)**
- ❑ **Site of new archeological research and hypothesis that there are five pyramids in Visoko, which are assumed to be the work of the advanced civilization. In 2011 the archaeological sites of the pyramids attracted over 300,000 tourists**
- ❑ Since June, 2004, Visoko can be proud to have the largest coffee pot in the world (height 124 cm and diameter 95 cm), which is confirmed by Guinness World Records certificate.





ZENIČKO-DOBOJSKI KANTON





Breza



Government of Zenica-Doboj Canton, Kučukovići 2, 72000 Zenica; www.zdk.ba



Breza

population: 14.000

surface: 73 km²

main industrial sectors: mining, construction, metal processing and craft

permanent growth of new business entities

good opportunities for development of agricultural production

new investments in business zone (former mine facilities)





Breza

- Mine Breza, existing for 105 years now
- **Coal reserves for the next hundred years of exploitation; geological study indicates 32 million tons of coal reserves**
- Thermomineral water source its temperature in the source is about 20°C, and mineralisation 1.5 gr/litre).
- **Numerous archeological remains lead by the monumental ancient Roman basilica from the sixth century**
- One of the oldest mosques in Bosnia and Herzegovina, mosques in Podgora, a number of tombs
- According to the words of an English travel writer from 1875, "nailed to Breza is the most beautiful gorge in the world", arguing that he "never saw anything to surpass it"





Breza

opportunities for development of tourism: thermo-mineral water, cultural and historical heritage, wonderful nature, hunting and fishing sites

potential in production of organic food: vegetable, flower, spices, fruit, honey, fish, milk ...





Vareš



Vareš

population: 10.000

surface: 390 km²

significant natural resources: forests, iron ore

metal processing and craft

wood exploitation and processing

cattle breeding





Vareš

Placed at 829 m altitude, surrounded by the mountains

- One of the most densely wooded municipalities in Bosnia and Herzegovina**
- Vast mineral wealth, where iron ore was dug and iron melted way back in ancient times
- The beauty of this place gives it unimagined possibilities for the development of summer and winter tourism, excursions, hunting, religious, health, and particularly rural tourism
- Royal place of Bobovac, built early in 14th century, in 14th and 15th century was the royal capital of the Bosnian state, a place where Bosnian crown was kept**
- In Očevija forging mines, in the heart of the mountain Zvijezda, iron has been forged by water power in the same fashion for 800 years now. This way of iron forging has survived only in Schwarzwald mountains in Germany.



Vareš

preserved nature

historical heritage

tradition in forge (hand made products)





Olovo



Olovo

population: 12.500

surface: 408 km²

wood as significant natural resource

wood exploitation and processing

textile industry

agricultural and cattle breeding potentials





Olovo

- 🏰 In written documents Olovo (Bosnian) was first mentioned in 1382 under the name Plumbum (Latin-lead) and since then known as area with thermal springs used as Spa
- 🏰 **The 70% territory is under forests and forest land**
- 🏰 Natural resources, sources of thermal water and acrothermal wells, water and timber, are prerequisites for the development of health, winter, mountain, hunting and fishing tourism
- 🏰 Surface flows, exceptionally good fishing areas which fall into the first category of the sports – tourist fishing grounds
- 🏰 Alma Ras is leading company for underware in B&H
- 🏰 Famous gorge called Čude (7 km far from Olovo)
- 🏰 **Bijambare cave (KS), 17 km far from Olovo, second largest speleological object in BH**





Olovo

hydro potential – several sites for small hydro power plants (**the Stupcanica and the Krivaja rivers**)

rich thermal water springs



Zenica–Doboј Canton

Uses its natural resources in a balanced way...

Ensures stable economic development...

Develops entrepreneurial spirit...

Has an energy-industrial experience...

Region of distinct businesses...

Shapes an internationally competitive economy...

Harmonised with the natural environment...






Zenica-Doboj Canton

Important economic region in the country.

Very good industrial base and possibilities to operate in following sectors:

- metal processing**
- wood processing, and production of furniture**
- construction and construction material**
- textile and tanning**
- forestry and mineral resources**
- energy potentials**

Zenica-Doboj Canton



- **Strong industrial background**
- **Good infrastructure**
- **Central location**
- **Qualified and motivated labor force**
- **Competitive Costs**
- **Flexible working conditions**
- **Additional incentives of the Cantonal Government for investors – “all inclusive”**

Our aim is the promotion of international business relations between our economy and foreign companies and we will do our utmost to support foreign companies seeking for suppliers or interested in investments.



Zenica-Doboj Canton

**SOME OF THE MOST IMPORTANT FOREIGN INVESTMENTS
REALIZED IN ZDC:**



- **Arcelor Mittal (Zenica)**
- **HeidelbergCement (Kakanj)**
- **Prevent (Visoko and Zenica)**
- **Natron Hayat (Maglaj)**
- **Mann + Hummel (Tešanj)**





ZENIČKO-DOBOJSKI
KANTON

OSNOVNO I SREDNJE OBRAZOVANJE

OSNOVNE ŠKOLE

2012/2013

64

SREDNJE ŠKOLE


2012/2013

36



Izvor: Federalni zavod za statistiku, 2010





Zenica-Doboj Canton

EDUCATION

UNIVERSITY OF ZENICA

Faculty of Metallurgy and Materials Science

Faculty of Mechanical Engineering

Faculty of Education

Faculty of Economics

Faculty of Law

Faculty of Polytechnic

Faculty of Health

Faculty of Islamic Pedagogy





ZENIČKO-DOBOJSKI KANTON

SPOLJNOTRGOVINSKA RAZMJENA U 2010.GODINI - **foreign trade - B&H**


Učešće u vanjskotrgovinskoj razmjeni	IZVOZ	UVOZ
FEDERACIJA BiH	66,79%	64,51%
REPUBLIKA SRPSKA	30,60%	30,62%
BRČKO DISTRIKT BiH	2,39%	3,03%
ZENIČKO-DOBOJSKI KANTON	16,02% 2011.- 17,15% 2012.-14,66%	9,12% 2011.-10,25% 2012.-7,05%



ZENIČKO-DOBOJSKI KANTON

POKRIVENOST UVOZA IZVOZOM U **2010.** GODINI


2010. godina (000 KM)	UVOZ	IZVOZ	POKRIVENOST
BiH	13.329.450	7.293.816	54,7%
FBiH	8.598.493	4.871.245	56,7%
ZDK	1.215.252	1.168.426	96,2% 2011.- 93,0% 2012.-103,3%



Zenica-Doboj Canton

- foreign trade -

FBiH EXPORT / cantons (in 2012)	
ZENIČKO-DOBOJSKI KANTON	28,95%
TUZLANSKI KANTON	18,33%
KANTON SARAJEVO	15,46%
HERCEGOVAČKO-NERETVANSKI KANTON	13,29%
SREDNJEBOŠANSKI KANTON	9,21%
OTHER CANTONS	14,75%



Zenica-Doboj Canton

- foreign trade -

FBiH IMPORT / cantons (in 2012)

KANTON SARAJEVO	33,89%
TUZLANSKI KANTON	12,87%
ZENIČKO-DOBOJSKI KANTON	15,87%
HERCEGOVAČKO-NERETVANSKI KANTON	11,85%
ZAPADNO-HERCEGOVAČKI KANTON	10,20%
OTHER CANTONS	15,32%

Natural resources



Water

- 🇺🇦 Catchment area of the river Bosnia with inflows of dozens of other streams
- 🇺🇦 Significant energetic, touristic, sports and ecological resources
- 🇺🇦 Springs of hot water rich in healing ingredients

Agricultural land

- 🇺🇦 Total agricultural area **110.535 ha (33% of total area)**
- 🇺🇦 Arable land covers **89.701 ha or 81%**

Forests


- 🇺🇦 One of the most important natural resources – **210.749 ha or 63% of the total area**
- 🇺🇦 **79% are top forests**, and 16% are coppices of broad-leaf and conifers
- 🇺🇦 **Wood mass 33.998.000 m³**



Resources and energy potential

Ores and minerals

- ♣ Brown coal reserves amount \approx a billion tons
- ♣ Other raw materials of strategic importance – lime, diabase, lead



Hydropotential


- ♣ Potential for construction of 23 hydroelectric power plants with **about 442 MW** of installed power
- ♣ Planned construction of HPP Kruševo (9,75), HPP Zeleni vir (2,13 MW) and HPP Vranduk (19,56 MW)

Geothermal resources

- ♣ Large geothermal resources for heat and electricity production
- ♣ Large number of active medicinal hot springs (Olovo, Breza, Kakanj...)



Economy



Mining and energy


- Significant reserves of mineral resources that provide energy (coal) and construction materials (non-metallic mineral resources)
- Total realised production of coal in the year 2010 was 1,801,273 t
- Potential reserves around a billion tons
- Electric energy generation in 2011 was 2,158,540,000 kw/h

Metal and metal processing industries

- The tradition of steel production in Zenica and Vareš for more than 110 years
- Foundries - Visoko, "Novi život" Zenica, Tešanj (Jelah) and Maglaj
- Metallurgical Institute "Kemal Kapetanović" in Zenica
- Wide range of finished products: aggregates, tools and reproduction materials, heating furnaces, gears, screws, electrical equipment, metal furniture, steel constructions, parts for cars, tractors and accessories



Economy



Forestry and Wood Industry

- Based on the own natural resource and in a great extent export-oriented
- Primary and secondary wood processing
- World awards for furniture design (Köln, Germany)
- Technology centre for wood industry

Agriculture and Food Industry

- Climate and traditional characteristics provide favorable natural conditions for the production of fruits, vegetables, meat, milk and dairy products
- Cattle production is most developed, and continental fruits, vegetables and arable crops are successfully cultivated in an open space and greenhouses
- Developed processing industry



Economy



Textile and leather industry

- Yarn and fabrics are produced, as well as made-up textile products (knitting underwear, socks, textile clothes), leather garments, footwear and accessories
- In the total production of the processing industry, textile and leather industry accounts for 5,16% and employs over 6.600 employees
- “Prevent” from Visoko is on the list of top 25 exporters in BH – leather and textile upholstery for Renault, GM, VW, Peugeot, Volvo, Ford, Audi, Porsche, Citroen, Daimler, Seat and BMW
- “Napredak” Tešanj production program of men and women fashion confection for famous fashion labels – s.Oliver, Otto Kern, Steinbock, Pierre Cardin...

Construction industry

- Number of companies in the construction sector and companies dealing with the production of building materials continues to increase (currently 5.000 employees)
- Building material industry produces: bricks, roof tiles, cement, lime, concrete accessories, construction carpentry, gravel mortar, concrete, sand, etc.



Transportation infrastructure

Road infrastructure

- Direction north – south, international intermodal transport corridor “Vc”
- Direction northwest - southeast corridor "Xe" that binds to the corridor "Vc“»
- Density of road network is 51,8 km / 100 km², which is above the average of BiH

Railway infrastructure

- Railway road south-north in length of 124,50 km

Geo-strategic position

- Airport Sarajevo - the distance from Zenica 70 km
- Port of Ploče (Croatia) the distance from Zenica 255 km
- Beograd (Serbia) 328 km
- Zagreb (Croatia) 346 km



Economy



Economic structure

- 5.500 companies with 70.000 employees (17,5% in the Federation of BiH)
- The share of the processing industry is 45,41%, supply of electric energy, gas and water 34,77% and share of the mining is 19,82%

Import and export

- 25% of total exports of the FBiH accounted for Zenica-Doboj canton
- It is mostly exported to Germany, Serbia, Croatia and Slovenia, while the largest import came from Croatia, then Germany, USA and Italy
- The largest exporters: Arcelor Mittal, Natron Hayat, Prevent BH, Mann+Hummel BA, HeidelbergCement





Zenica-Doboj Canton

OVER 13.000 BUSINESS ENTITIES
(companies and individual businesses)

The majority of the total production already comes from the private sector. About 13.000 companies and individual activities are registered in the area of the Canton, including some of the major foreign investors in Bosnia and Herzegovina.

Bussiness Infrastructure




Industrial-business zones

Free construction land in 7 bussiness zones along Vc Corridor

(Zenica, Tešanj, Kakanj, Zavidovići, Žepče, Doboj-Jug, Usora)

Free Zone in Visoko

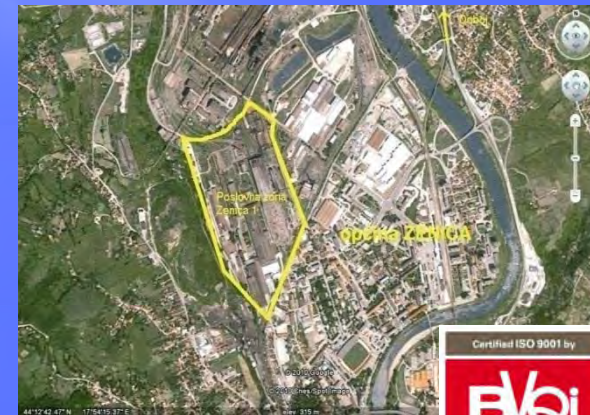




ZENIČKO-DOBOJSKI KANTON

Poslovne zone

- Industrijsko-poslovna zona Zenica 1-Zenica
- Industrijsko-poslovna zona MATUZIĆI-Doboj-Jug
- Industrijsko-poslovna zona BUKVA-VILA-Tešanj
- Industrijsko-poslovna zona ŽABLJAK-Usoara
- Industrijsko-poslovna zona VRTLIŠTE-Kakanj
- Industrijsko-poslovna zona EKONOMIJA BATVICE-Zavidovići
- Industrijsko-poslovna zona Polja-Žepče
- Industrijsko-poslovna zona Breza
- Industrijsko-poslovna zona Visoko
- Industrijsko-poslovna zona Maglaj




Bussiness Infrastructure



5 reasons to invest in Zenica-Doboj Canton

- 🛡️ **Geo strategic location**
- 🛡️ **Abundant natural resources**
- 🛡️ **Qualified, experienced and affordable workforce**
- 🛡️ **Very long industrial and corporate tradition**
- 🛡️ **Quality of life**



Benefits for Investment

- Investment capital is exempt from paying import customs and customs duties
- Foreign investors may own real estate in BH
- The users of free zone do not pay VAT and import customs for manufacturing equipment
- Taxpayer has achieved 30% of their total revenue by export to be exempted from the tax payment for that year
- Taxpayer who in the period of five consequent years invests into production in the value of minimum 10 million EUR, on the territory of the FBiH is being exempted from the payment of corporate income tax for the period of five years
- Taxpayer who employs more than 50% of disabled persons longer than one year is being exempted from the payment of corporate income tax for that year

Additional incentives and garanties of the Cantonal Government for investors – “all inclusive”


 www.zdk.ba

 www.bsczdk.ba

 www.bestinvest.ba

 www.rez.ba

Foreign Investor Support



Tourism



- Plenty of attractive and interesting natural tourism resources
- Leisure and recreation in the hilly and mountainous tourist destinations
- Hunting, fishing and water sports
- Relaxation, recreation and therapy treatment in the thermal spas
- Cultural and historical heritage and religious tourism
- Manifestation of culture and art, sports and other traditional manifestations
- Nature park “Tajan”, located between the municipalities of Zavidovići, Kakanj i Vareš, at 1297 m altitude.
- 37 categorised guest facilities with a basic capacity of over 1500 beds
- Rich traditional cuisine



Potential Projects in Zenica - doboj Canton

Road Infrastrukture Projects:

- Regional road Olovo - Zavidovići – Maglaj - Doboju Jug – Tešanj
- Regional road Kakanj -Vareš
- Bridges on the river Krivaja (5 bridges)
- Bridges on the river Usora (2 bridges)



Potential Projects in Zenica - doboj Canton

Projects in the field of tourism:

- Projects „Ways fortress and royal cities in Zenica-doboj canton - Tešanj, Maglaj, Vranduk, Stari grad Visoki, Lokacija Mili, Bobova
- Project Youth Cultural Center of the Zenica-Doboj Canton Which means connecting institutions and organizations (University, HKD Napredak, House Croatian King Tomislav, SKD Education and Sokolana - Old Theatre, BKZ Rebirth and ex Army Hall) in a join project
- Qualified, experienced and affordable workforce
- Very long industrial and corporate tradition
- Quality of life



Potential Projects in Zenica - doboj Canton

Energy Efficiency Project:

- ❖ School buildings over 400 objects
- ❖ The buildings in the neighborhood, and the judiciary (the Municipal Courts, Cantonal Court , Cantonal Prosecution)
- ❖ Buildings in health (Cantonal Hospital and General Hospital Tesanj, health centers)
- ❖ Buildings of police departments and stations in all municipalities of the Canton



Potential Projects in Zenica - doboj Canton

Environmental Projects:

- ❖ Wastewater Treatment Cantonal Hospital Zenica
- ❖ Animal waste treatment project



Potential Projects in Zenica - doboj Canton

Capital investments projects:

- ❖ The building of the Municipal Court and the Prosecutor's Office, the value of about 11 million KM
- ❖ Cantonal Court Building
- ❖ University building
- ❖ Road Infrastructure Projects






Zenica-Doboj Canton





ZENIČKO-DOBOJSKI KANTON





ZENIČKO-DOBOJSKI KANTON






ZENIČKO-DOBOJSKI

KANTON



www.scorpio.ba





ZENIČKO-DOBOJSKI KANTON






ZENIČKO-DOBOJSKI KANTON







Zenica-Doboj Canton

Norm: ISO 9001: 2008
for general public
services





Infrastrukturni objekti

- ▣ **Regionalni putevi:**
 - **Olovo - Vareš - Zavidovići (sa 4 mosta)**
 - **Kakanj - Bobovac - Vareš - Vijake - Zavidovići**
 - **Zavidovići - Kamenica - Zenica**
 - **Zenica - Babino - Kakanj**
 - **Tešanj - Kamenica - Teslić**

Projekti privreda

- ▣ **Energetska ucinkovitost**
 - **Školskih objekata**
 - **Zdravstvenih objekata – kantonalna bolnica**
 - **“Vladinih” objekata**

Kulturološki projekti

- ▣ **Zvijezda kulture:**
 - **BNP Zenica**
 - **“Napredak” Zenica**
 - **“Prosvjeta” Zenica**
 - **“Preporod” Zenica**

Turistički projekti

- ▣ **Put Bosanskih Kraljeva**
 - **Mili Visoko - Čajograd**
 - Visoko - Bobovac Vareš -**
 - Vranduk Zenica - Gradina**
 - Maglaj - Tešanj**